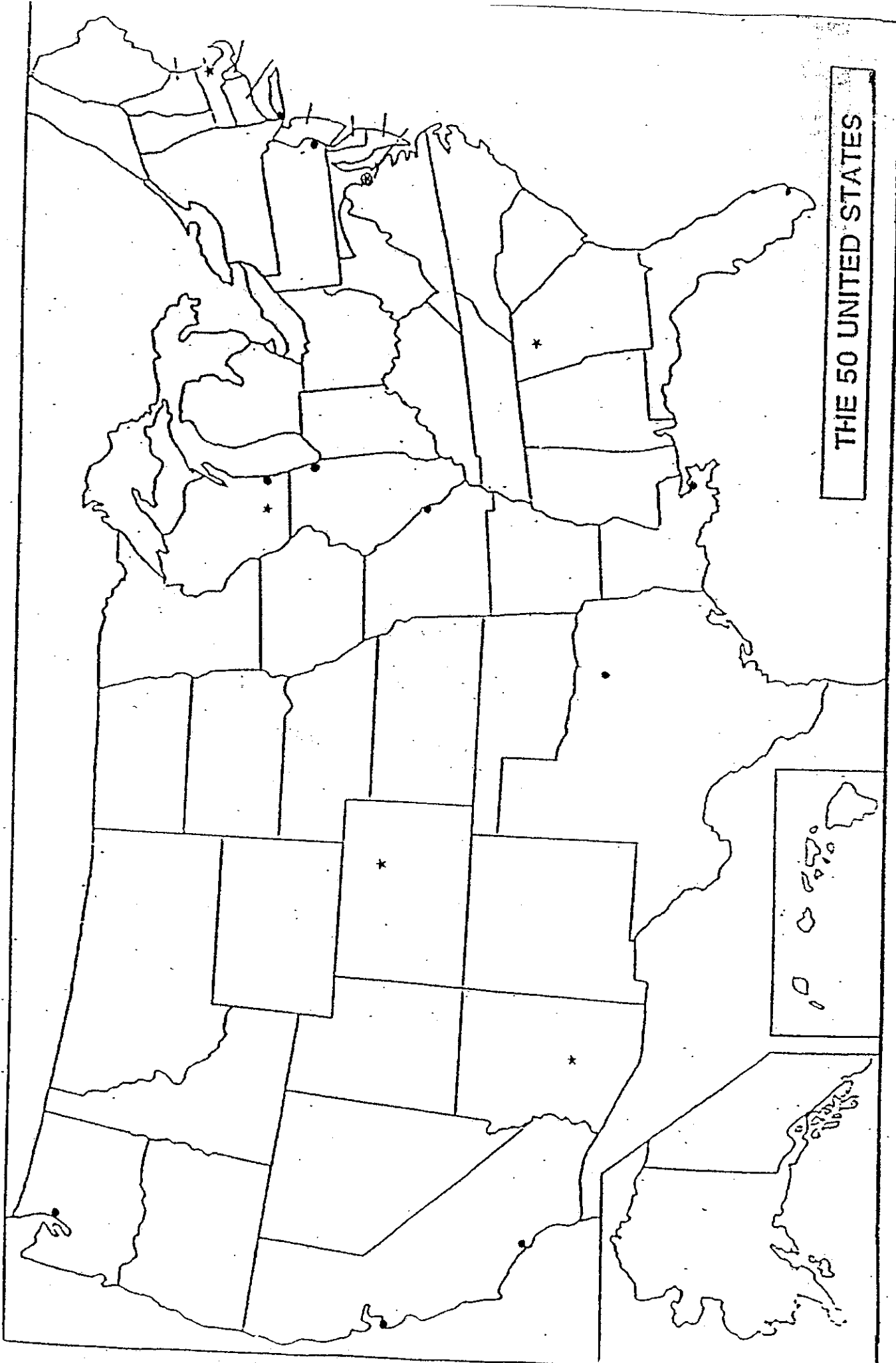


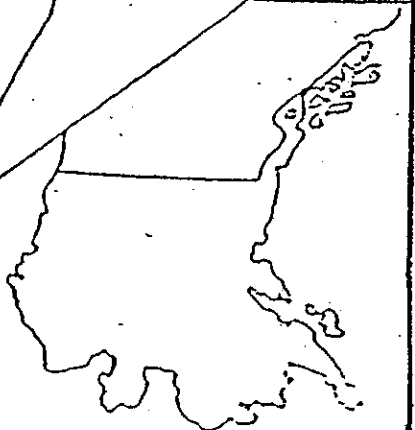



Grades 2-5

United States



THE 50 UNITED STATES



United States Map
State and Cities
Fifth Grade

States

Cities

- | | | |
|--------------------|--------------------|------------------|
| 1. Wisconsin | 25. North Carolina | a. Madison, WI |
| 2. Florida | 26. Oklahoma | b. Washington DC |
| 3. California | 27. New Mexico | c. New York |
| 4. Texas | 28. Arizona | d. Chicago |
| 5. Maine | 29. Utah | e. Los Angeles |
| 6. Illinois | 30. Nevada | f. Miami |
| 7. Iowa | 31. Oregon | g. Dallas |
| 8. Minnesota | 32. Tennessee | h. Denver |
| 9. Washington | 33. Hawaii | i. Seattle |
| 10. Idaho | 34. Alaska | j. Atlanta |
| 11. Montana | 35. Pennsylvania | k. St. Louis |
| 12. Wyoming | 36. New York | l. San Francisco |
| 13. Colorado | 37. Georgia | m. Phoenix |
| 14. North Dakota | 38. Mississippi | n. New Orleans |
| 15. South Dakota | 39. Louisiana | o. Philadelphia |
| 16. Michigan | 40. Alabama | p. Milwaukee |
| 17. Indiana | 41. Massachusetts | q. Boston |
| 18. Ohio | 42. Vermont | |
| 19. Arkansas | 43. New Hampshire | |
| 20. Missouri | 44. Connecticut | |
| 21. Kentucky | 45. Rhode Island | |
| 22. Nebraska | 46. New Jersey | |
| 23. Kansas | 47. Maryland | |
| 24. South Carolina | 48. Delaware | |
| | 49. Virginia | |
| | 50. West Virginia | |